








WARD MAP

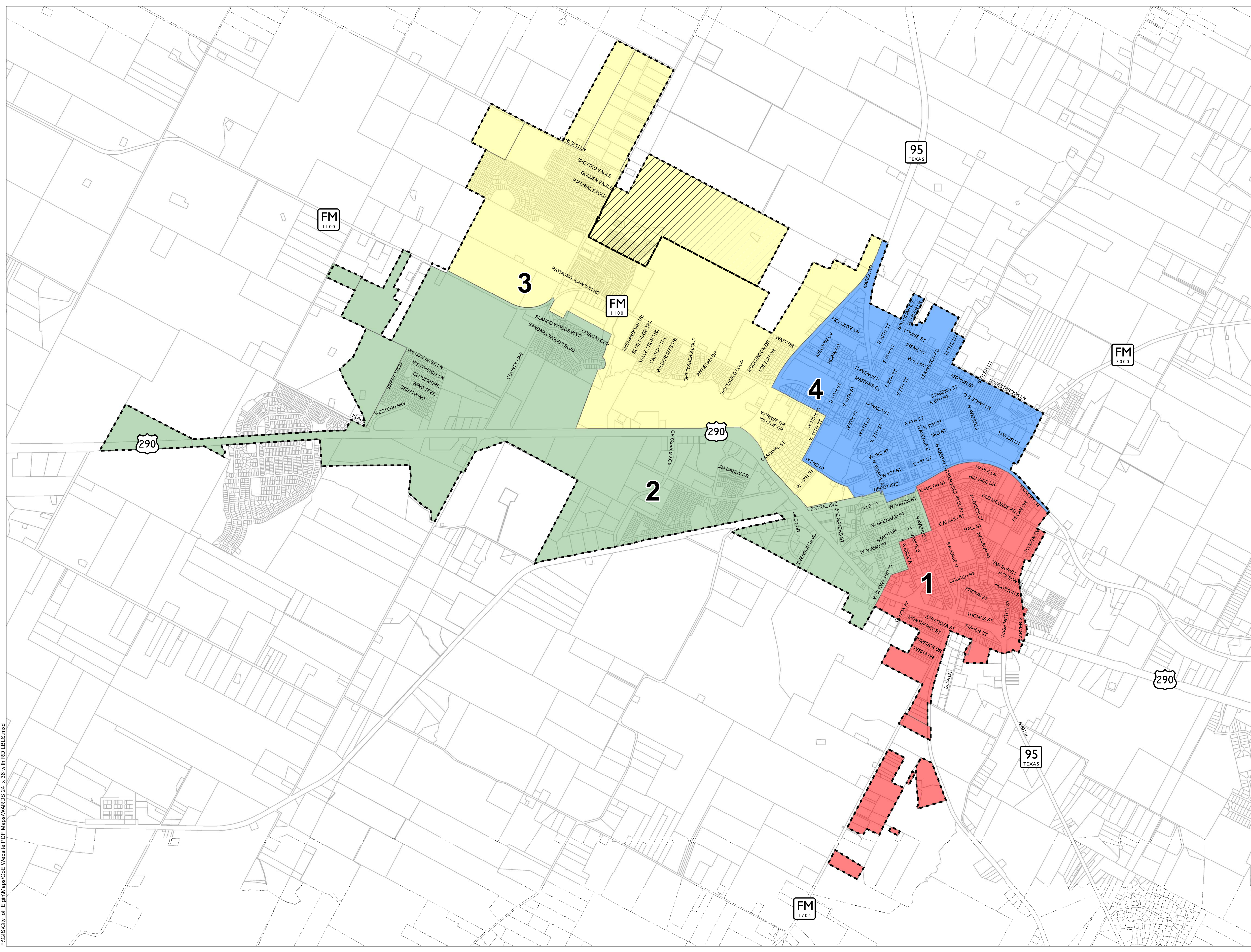
ELGIN, TEXAS

LEGEND

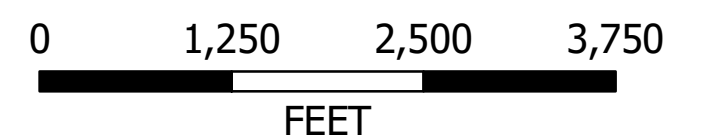

-  PARCELS
-  FULL PURPOSE CITY LIMITS
-  LIMITED PURPOSE CITY LIMITS

WARDS

-  1
-  2
-  3
-  4



N



1 INCH = 1,250 FEET

February 8, 2023



This product is for informational purposes and may not have been prepared for or be suitable for legal, engineering, or surveying purposes. It does not represent an on-the-ground survey and represents only the approximate relative location of property boundaries. No responsibility is assumed by the City of Elgin or TRC for damages or other liabilities due to the accuracy, availability, completeness, use or misuse of the information herein provided. The map is reflective of information as of the date of printing.